

# Westchester RiverWalk *Connection*

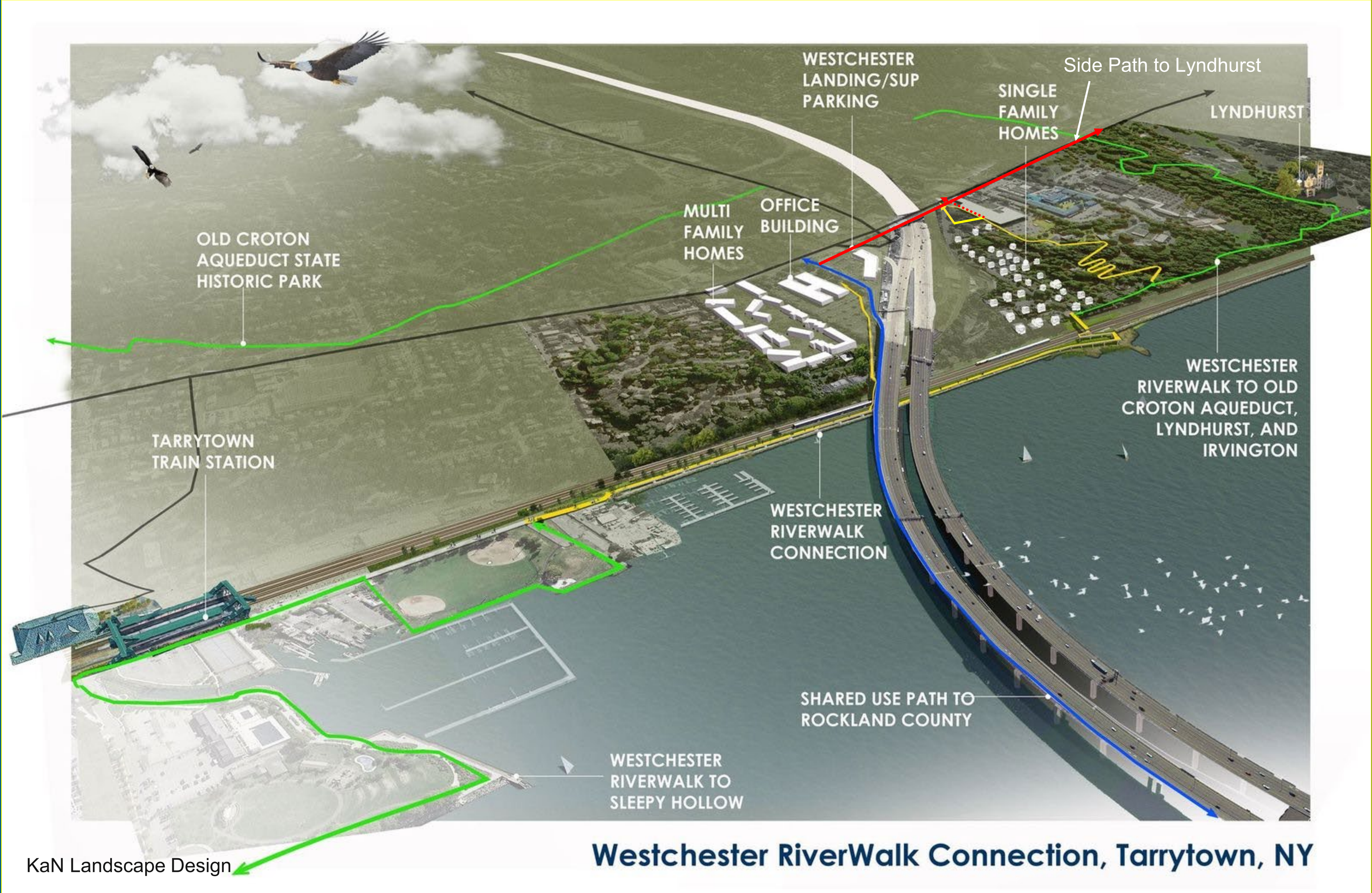


Meeting w/ County Executive Latimer  
October 18, 2023

KaN Landscape Design



# Feasibility Study—Preferred Option





# Westchester Riverwalk *Connection*

## Partners

- Village of Tarrytown
- Westchester County
- NYS Thruway Authority
- Metro North Railroad

## Supporters

- One of Governor Hochul's 2022 State of the State Initiatives
- Westchester County Business Leaders
- Historic Sites/Tourism Groups/Bike Clubs

## Over \$10M in financial support from many levels of government

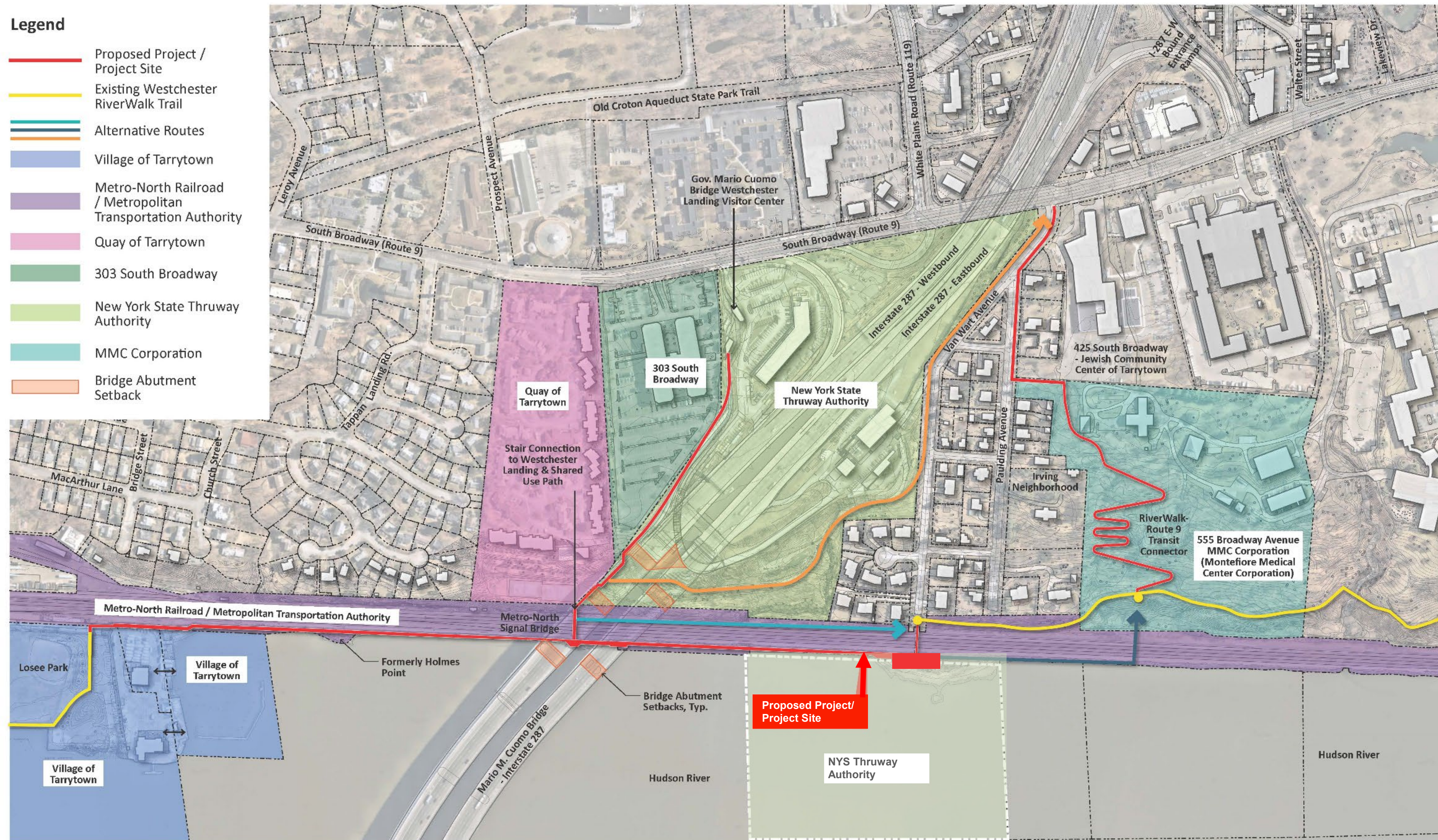
- NYSOPRHP--\$3.5M
- Westchester County--\$1.3M
- Community Project Funding (Senator Schumer)--\$2.797M
- SAM Grant (NYS Senate Majority Leader Andrea Stewart Cousins)--\$2M
- Community Benefit Fund (NYS Thruway Authority)--\$600K
- Hudson River Valley Greenway--\$40K






## Legend

- Proposed Project / Project Site
- Existing Westchester RiverWalk Trail
- Alternative Routes
- Village of Tarrytown
- Metro-North Railroad / Metropolitan Transportation Authority
- Quay of Tarrytown
- 303 South Broadway
- New York State Thruway Authority
- MMC Corporation
- Bridge Abutment Setback



## PARCEL OWNERSHIP MAP: Westchester RiverWalk Connection

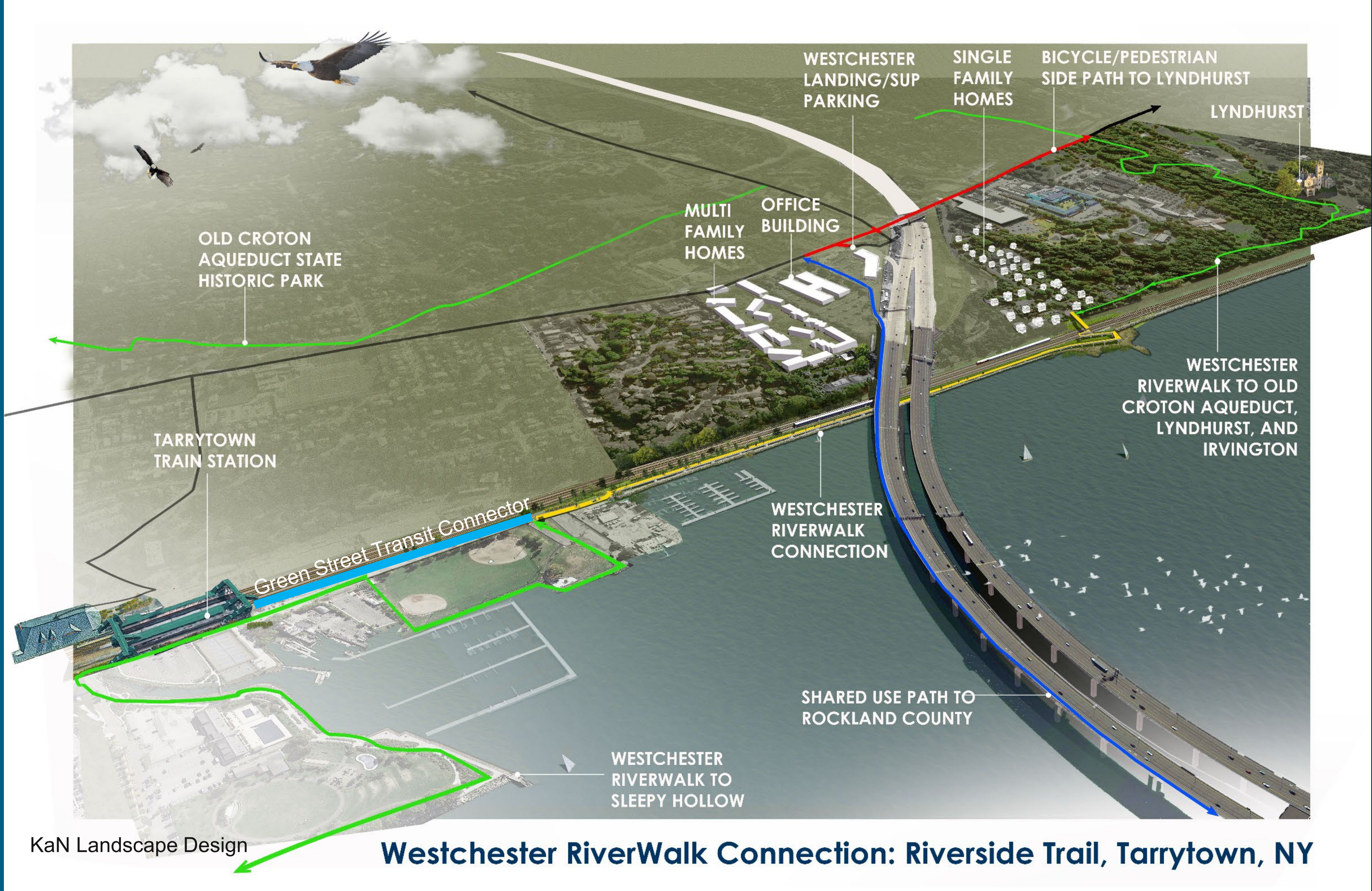
July 31, 2023





# Westchester Riverwalk Connection

New Concept: Riverside Trail Only--Responding to MNRR Comments







# Westchester Riverwalk *Connection*



KaN Landscape Design





# Westchester Riverwalk *Connection*

New Concept: Riverside Trail Only--Responding to MNRR Comments



KaN Landscape Design




# Westchester Riverwalk *Connection*

New Concept: Riverside Trail Only  
Responds to MNRR Comments

## ADDRESSES SEVERAL PROBLEMS WITH ONE INITIATIVE

- Fills a 0.6-mile gap in Westchester RiverWalk;
- Provides enhanced recreational access along the Hudson River
- Provides transportation alternatives to automobile travel;
- Connects to:
  1. Metro North rail service at Tarrytown Station;
  2. Emerging waterfront development and riverfront parks in Tarrytown and Sleepy Hollow;
  3. The Old Croton Aqueduct State Historic Park;
  4. Historic sites such as Lyndhurst and Sunnyside and Rockwood Hall State Park;
  5. The new multi-modal “side path” along Route 9 and the Shared Use Path across the Governor Mario M. Cuomo Bridge.



Westchester RiverWalk Connection: Riverside Trail, Tarrytown, NY



# Connections!



Lyndhurst



Rockwood Hall State Park



Kingsland Point Park/  
Kathryn W. Davis RiverWalk Center



Washington Irving's  
Sunnyside



Old Croton Aqueduct  
State Historic Park



Pierson Park



New Waterfront  
Developments



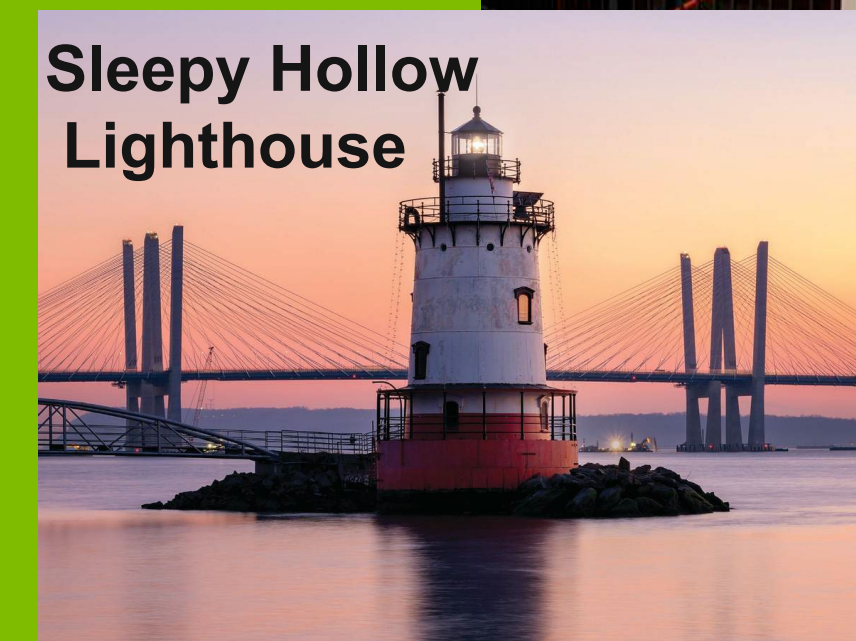
Shared Use Path  
Gov. Mario M. Cuomo Bridge



Multimodal Project along South  
Broadway/Route 9



Tarrytown Station



Sleepy Hollow  
Lighthouse



# Westchester Riverwalk *Connection*

Crossing near Van Wart Avenue



KaN Landscape Design

Contact: [janzevino@scenichudson.org](mailto:janzevino@scenichudson.org)  
<https://www.scenichudson.org/our-work/trail-projects/westchester-riverwalk/>