

# Westchester RiverWalk *Connection*



Board of Trustees  
Village of Tarrytown  
November 29, 2023

KaN Landscape Design



# Westchester Riverwalk *Connection*

## Partners

- Village of Tarrytown
- Westchester County
- NYS Thruway Authority
- Metro North Railroad

## Supporters

- One of Governor Hochul's 2022 State of the State Initiatives
- Westchester County Business Leaders
- Historic Sites/Tourism Groups/Bike Clubs

## Over \$10M in financial support from many levels of government

- NYSOPRHP--\$3.5M
- Westchester County--\$1.3M
- Community Project Funding (Senator Schumer)--\$2.797M
- SAM Grant (NYS Senate Majority Leader Andrea Stewart Cousins)--\$2M
- Community Benefit Fund (NYS Thruway Authority)--\$600K
- Hudson River Valley Greenway--\$40K






# Westchester Riverwalk *Connection*

New Concept: Riverside Trail Only  
Responds to MNRR Comments

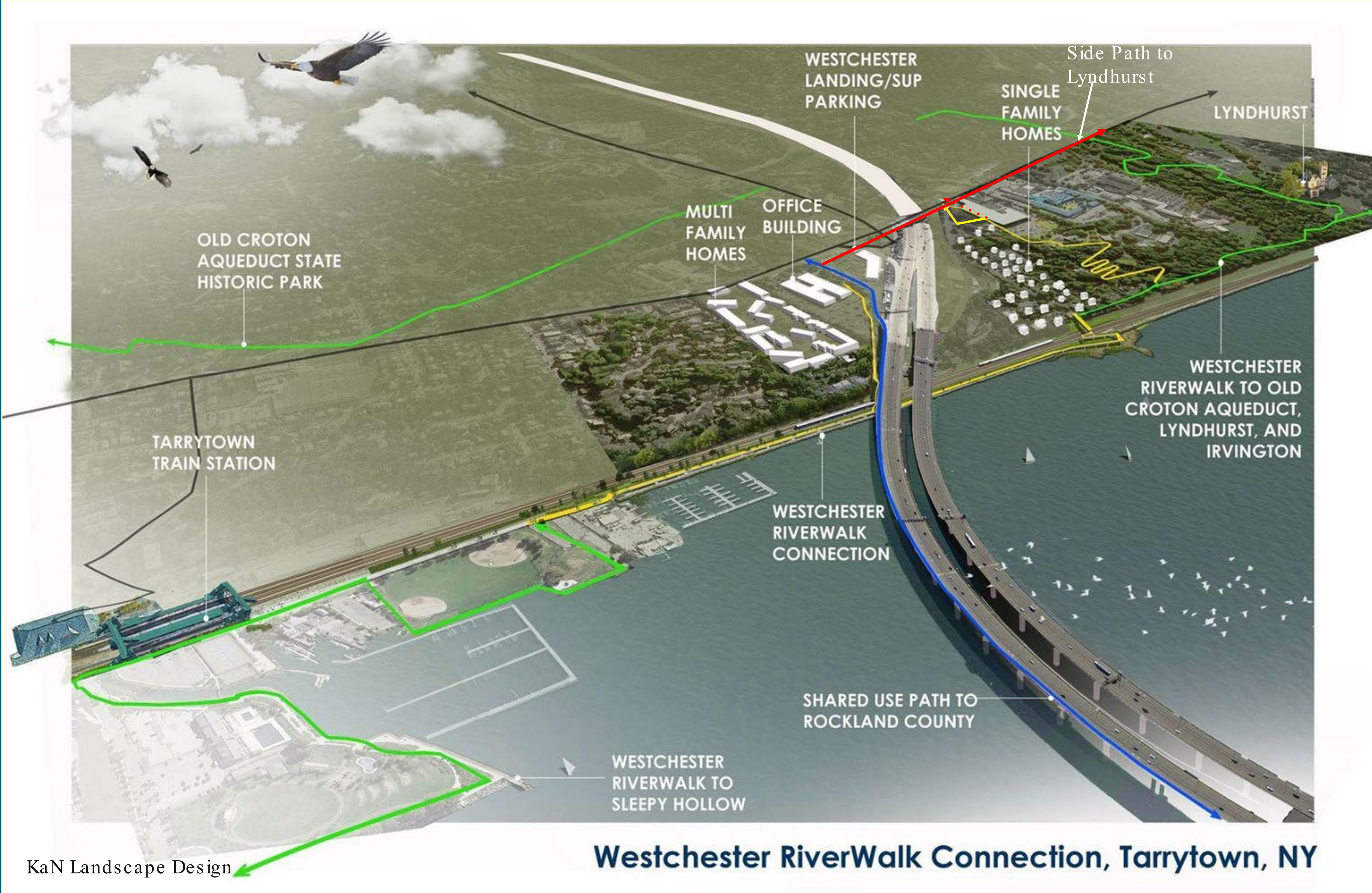
## ADDRESSES SEVERAL PROBLEMS WITH ONE INITIATIVE

- Fills a 0.6-mile gap in Westchester RiverWalk;
- Provides enhanced recreational access along the Hudson River
- Provides transportation alternatives to automobile travel;
- Connects to:
  1. Metro North rail service at Tarrytown Station;
  2. Emerging waterfront development and riverfront parks in Tarrytown and Sleepy Hollow;
  3. The Old Croton Aqueduct State Historic Park;
  4. Historic sites such as Lyndhurst and Sunnyside and Rockwood Hall State Park;
  5. The new multi-modal “side path” along Route 9 and the Shared Use Path across the Governor Mario M. Cuomo Bridge.





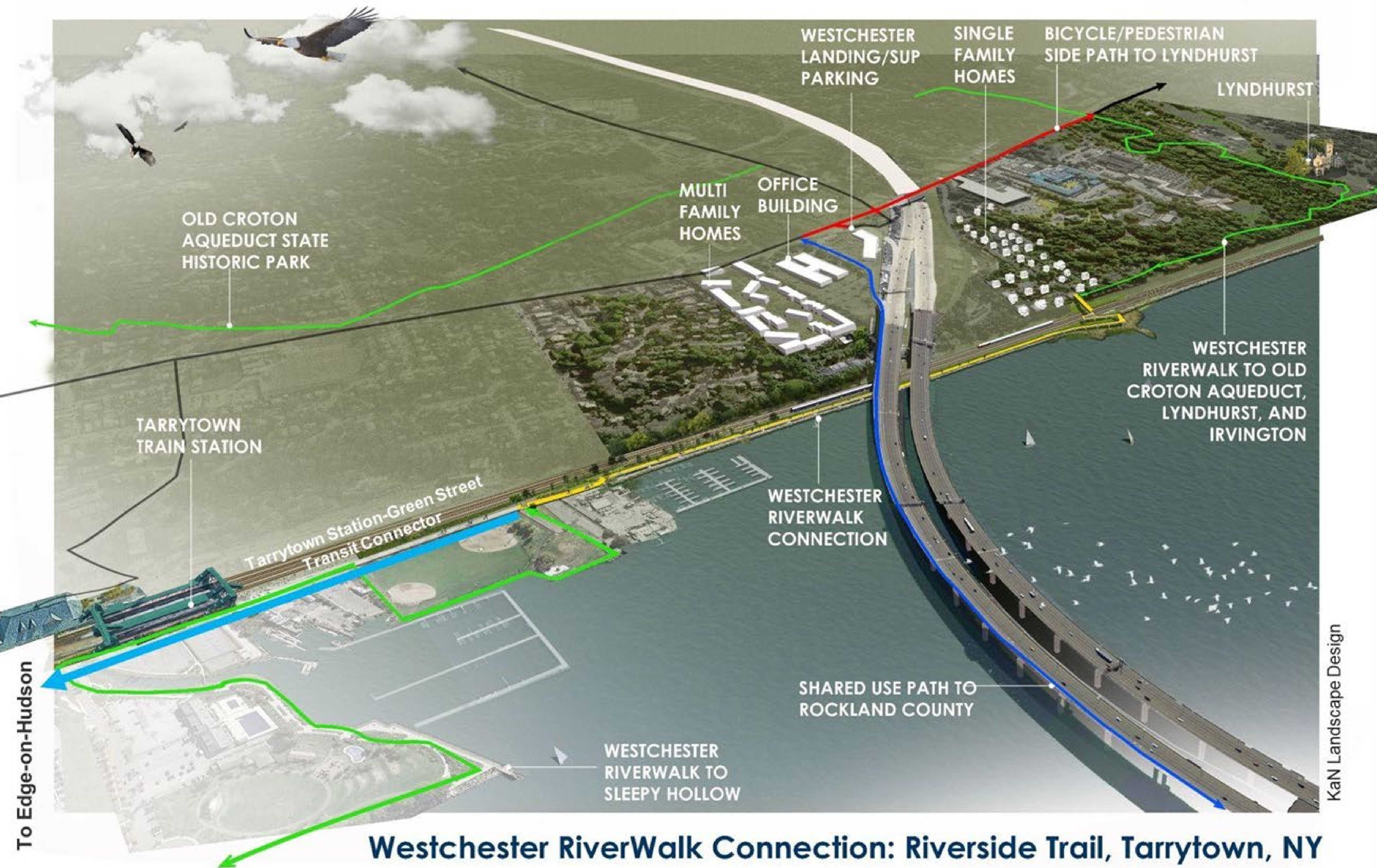
# Feasibility Study—Preferred Option



KaN Landscape Design

Westchester RiverWalk Connection, Tarrytown, NY





**Westchester RiverWalk Connection: Riverside Trail, Tarrytown, NY**

# Updated Plan, 2023 With Tarrytown Station-Green Street Transit Connector



# Westchester Riverwalk *Connection*

New Concept: Riverside Trail Only--Responding to MNRR Comments





# Westchester Riverwalk *Connection*

New Concept: Riverside Trail Only--Responding to MNRR Comments



KaN Landscape Design



# Connections!



Lyndhurst



Rockwood Hall State Park



Kingsland Point Park/  
Kathryn W. Davis RiverWalk Center



Washington  
Irving's  
Sunnyside



Old Croton Aqueduct  
State Historic Park



Pierson Park



New Waterfront  
Developments



Shared Use Path  
Gov. Mario M. Cuomo Bridge



Multimodal Project along  
South Broadway/Route 9



Tarrytown Station



Sleepy Hollow  
Lighthouse



# Westchester Riverwalk *Connection*

Crossing near Van Wart Avenue



KaN Landscape Design

Contact: [janzevino@scenichudson.org](mailto:janzevino@scenichudson.org)

<https://www.scenichudson.org/our-work/trail-projects/westchester-riverwalk/>

