

# Westchester RiverWalk *Connection*



**Update for NYSDOT**  
**May 16, 2023**  
**Jeffrey Anzevino, AICP**  
**Director of Land Use Advocacy**  
**Scenic Hudson**

KaN Landscape Design

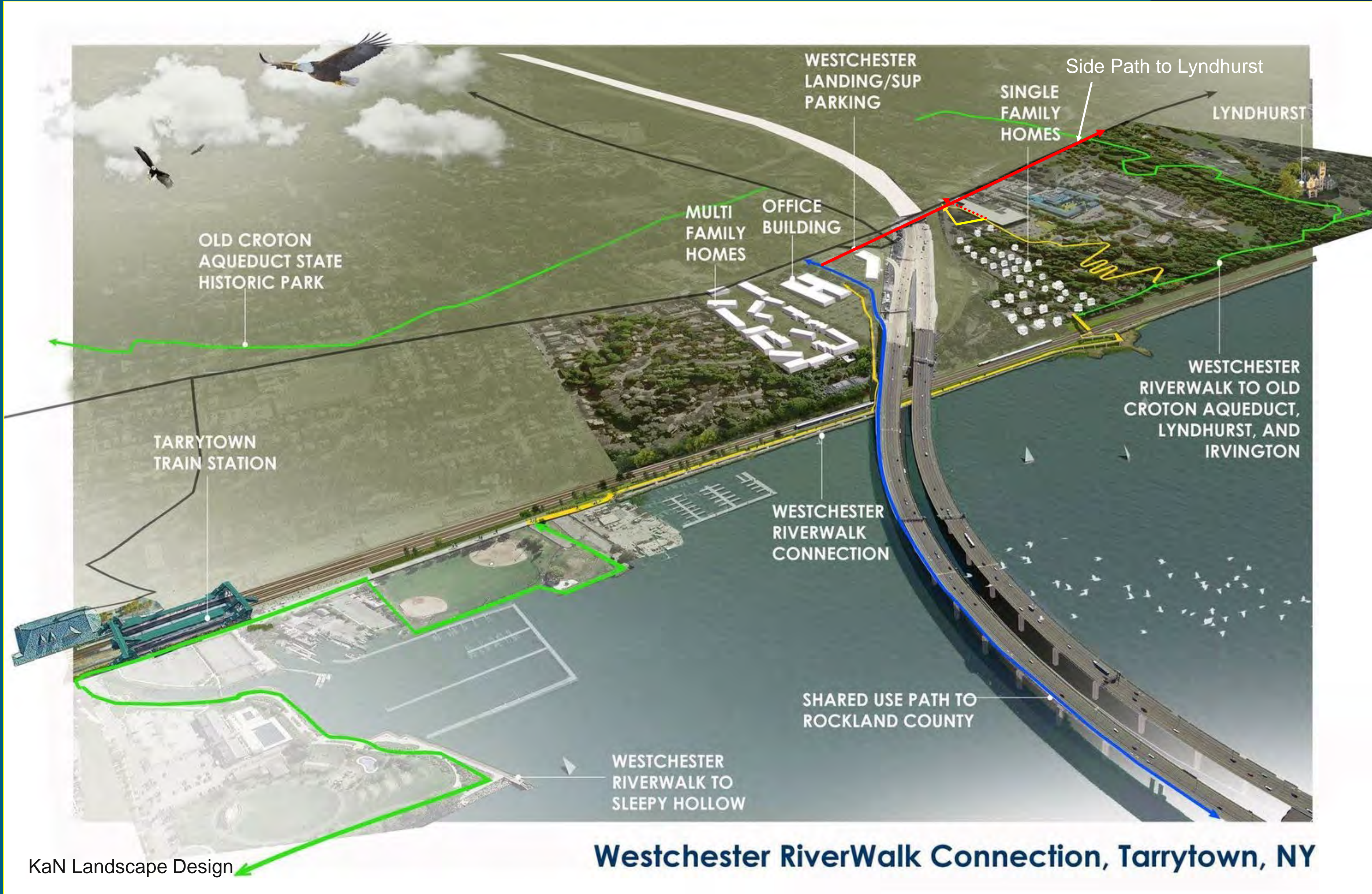


# Westchester Riverwalk *Connection*





# Westchester Riverwalk Connection

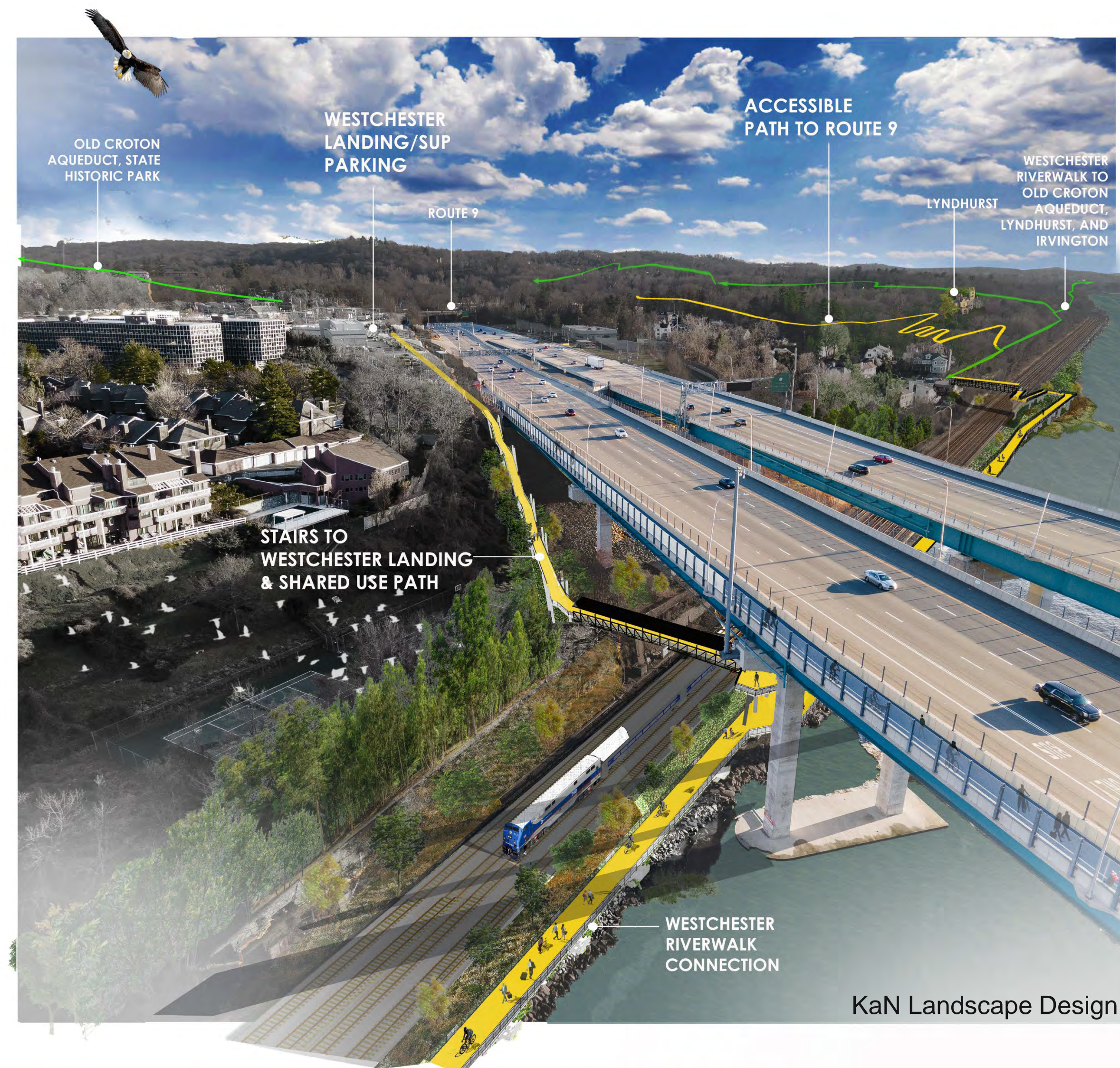




# Westchester Riverwalk Connection

## ADDRESSES SEVERAL PROBLEMS WITH ONE INITIATIVE

- Fills a 0.9-mile gap in Westchester RiverWalk
- Provides transportation alternatives to automobile travel
- Creates a pedestrian link between the Governor Mario M. Cuomo Bridge Shared Use Path and Tarrytown Metro-North



KaN Landscape Design

Westchester RiverWalk Connection, Tarrytown, NY



# Westchester Riverwalk *Connection*

## Partners

- Village of Tarrytown
- Westchester County

## Enjoys broad support

- One of Governor Hochul's 2022 State of the State Initiatives
- OPRHP--\$3.5M
- Senator Schumer \$2.797M
- Westchester County--\$1.3M
- Westchester County Business Leaders






# Westchester Riverwalk *Connection*: Recent Progress



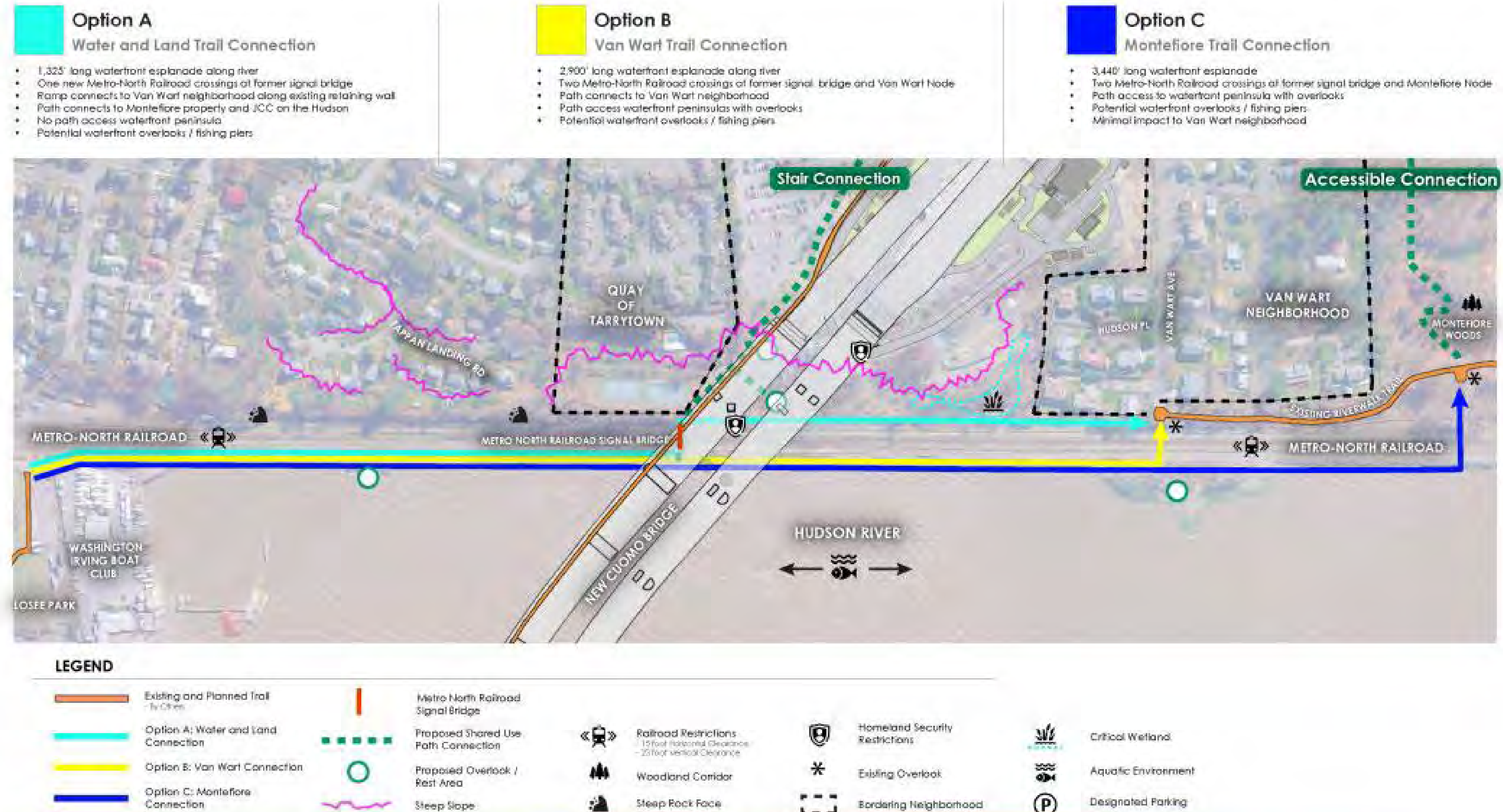
KaN Landscape Design



# Option B: Van Wart Trail Connection

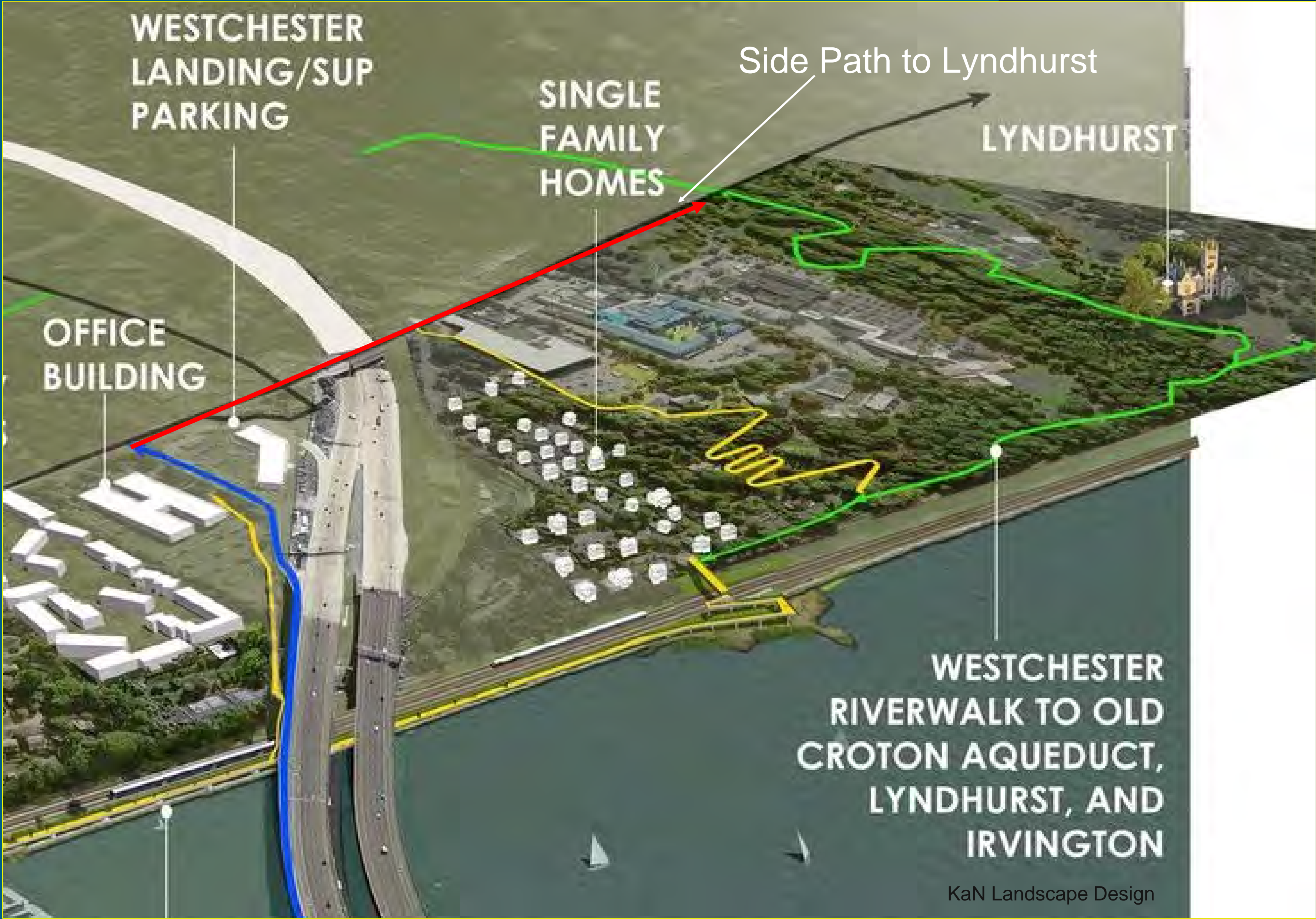


- ▶ 2,900'-long waterfront esplanade along river
- ▶ Two Metro-North Railroad crossings at former signal bridge and Van Wart Node
- ▶ Path connects to the Van Wart neighborhood and Lyndhurst
- ▶ Path access to waterfront peninsula with overlooks
- ▶ Potential waterfront overlooks/fishing piers



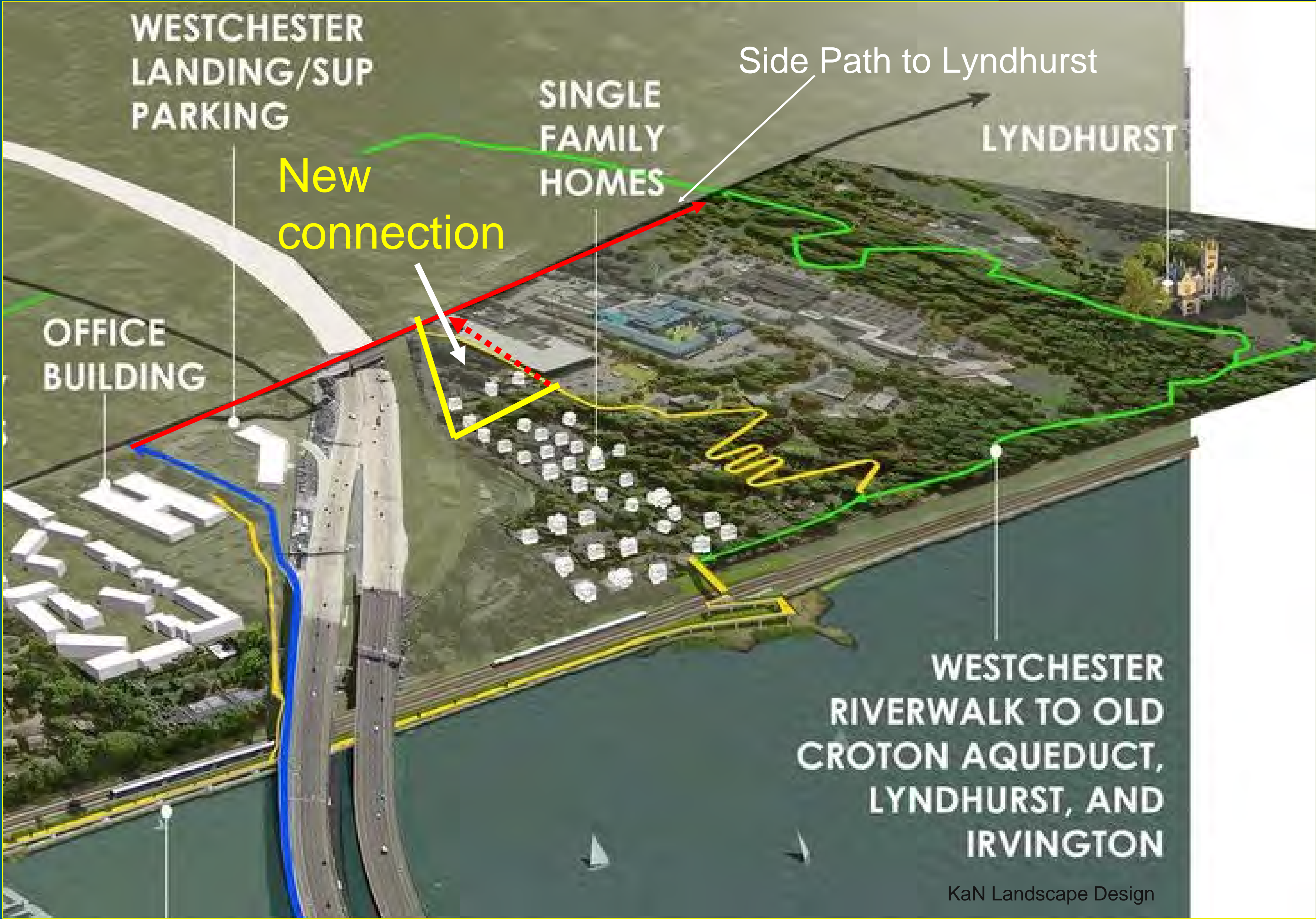


# Originally-planned connection to Route 9





# Proposed new connection to Route 9







The Contractor shall verify and be responsible for all dimensions. DO NOT scale the drawing. Any errors or omissions shall be reported to Stantec without delay.

The Copyrights to all designs and drawings are the property of Stantec. Reproduction or use for any purpose other than that authorized by Stantec is forbidden.

## Key Map

[illegible]

Not for permits, pricing or other official purposes.  
This document has not been completed or checked and is  
for general information or comment only.

Tarrytown, New York

PAULDING AVE CONNECTION - 01

Project No. 192310800	Scale 1" = 30'		
Drawing No.	Sheet	Revision	
C-XXX	XX XX	0	







The Contractor shall verify and be responsible for all dimensions. DO NOT scale the drawing. Any errors or omissions shall be reported to Stantec without delay.

The Copyrights to all designs and drawings are the property of Stantec. Reproduction or use for any purpose other than that authorized by Stantec is forbidden.

## Key Map

[illegible]

**PRELIMINARY  
NOT FOR CONSTRUCTION**

Not for permits, pricing or other official purposes.  
This document has not been completed or checked and is  
for general information or comment only.

Client/Project  
SCENIC HUDSON

TARRYTOWN RIVERWALK EXTENSION

Tarrytown, New York

Title
-------

PAULDING AVE CONNECTION - 02

Project No. 192310800	Scale 1" = 30'		
Drawing No.	Sheet	Revision	
C-XXX	XX XX	0	







The Contractor shall verify and be responsible for all dimensions. DO NOT scale the drawing. Any errors or omissions shall be reported to Stantec without delay.

The Copyrights to all designs and drawings are the property of Stantec. Reproduction or use for any purpose other than that authorized by Stantec is forbidden.

### Key Map

[illegible]

**PRELIMINARY  
NOT FOR CONSTRUCTION**

Not for permits, pricing or other official purposes.  
This document has not been completed or checked and is  
for general information or comment only.

Client/Project  
SCENIC HUDSON

TARRYTOWN RIVERWALK EXTENSION

Tarrytown, New York

Title
-------

PAULDING AVE CONNECTION - 03

Project No. 192310800	Scale 1" = 30'		
Drawing No.	Sheet	Revision	
C-XXX	XX XX	0	







The Contractor shall verify and be responsible for all dimensions. DO NOT scale the drawing. Any errors or omissions shall be reported to Stantec without delay.

The Copyrights to all designs and drawings are the property of Stantec. Reproduction or use for any purpose other than that authorized by Stantec is forbidden.

### Key Map

[illegible]

**PRELIMINARY  
NOT FOR CONSTRUCTION**

Not for permits, pricing or other official purposes.  
This document has not been completed or checked and is  
for general information or comment only.

Client/Project  
SCENIC HUDSON

TARRYTOWN RIVERWALK EXTENSION

Tarrytown, New York

---

Title

PAULDING AVE CONNECTION - 04

Project No. 192310800	Scale 1" = 30'		
Drawing No.	Sheet	Revision	
C-XXX	XX	XX	0







The Contractor shall verify and be responsible for all dimensions. DO NOT scale the drawing. Any errors or omissions shall be reported to Stantec without delay.

The Copyrights to all designs and drawings are the property of Stantec. Reproduction or use for any purpose other than that authorized by Stantec is forbidden.

## Key Map

[illegible]

**PRELIMINARY  
NOT FOR CONSTRUCTION**

Not for permits, pricing or other official purposes.  
This document has not been completed or checked and is  
for general information or comment only.

Client/Project  
SCENIC HUDSON

TARRYTOWN RIVERWALK EXTENSION

Tarrytown, New York

---

Title

PAULDING AVE CONNECTION - 05

Project No. 192310800	Scale 1" = 30'		
Drawing No.	Sheet	Revision	
C-XXX	XX XX	0	







The Contractor shall verify and be responsible for all dimensions. DO NOT scale the drawing. Any errors or omissions shall be reported to Stantec without delay.

The Copyrights to all designs and drawings are the property of Stantec. Reproduction or use for any purpose other than that authorized by Stantec is forbidden.

## Key Map

[illegible]

**PRELIMINARY  
NOT FOR CONSTRUCTION**

Not for permits, pricing or other official purposes.  
This document has not been completed or checked and is  
for general information or comment only.

Client/Project  
SCENIC HUDSON

TARRYTOWN RIVERWALK EXTENSION

Tarrytown, New York

Title
-------

PAULDING AVE CONNECTION - 06

Project No. 192310800	Scale 1" = 30'		
Drawing No.	Sheet	Revision	
C-XXX	XX XX	0	







The Contractor shall verify and be responsible for all dimensions. DO NOT scale the drawing. Any errors or omissions shall be reported to Stantec without delay.

The Copyrights to all designs and drawings are the property of Stantec. Reproduction or use for any purpose other than that authorized by Stantec is forbidden.

## Key Map

[illegible]

**PRELIMINARY  
NOT FOR CONSTRUCTION**

Not for permits, pricing or other official purposes.  
This document has not been completed or checked and is  
for general information or comment only.

Client/Project  
SCENIC HUDSON

TARRYTOWN RIVERWALK EXTENSION

Tarrytown, New York

Title
-------

PAULDING AVE CONNECTION - 07

Project No. 192310800	Scale 1" = 30'		
Drawing No.	Sheet	Revision	
C-XXX	XX	XX	0





# Westchester Riverwalk *Connection*



KaN Landscape Design




# Westchester Riverwalk *Connection*: Next Steps



KaN Landscape Design



# Westchester RiverWalk *Connection*



KaN Landscape Design

Contact: [janzevino@scenichudson.org](mailto:janzevino@scenichudson.org)  
<https://www.scenichudson.org/our-work/trail-projects/westchester-riverwalk/>